













Legend

Existing route infrastructure

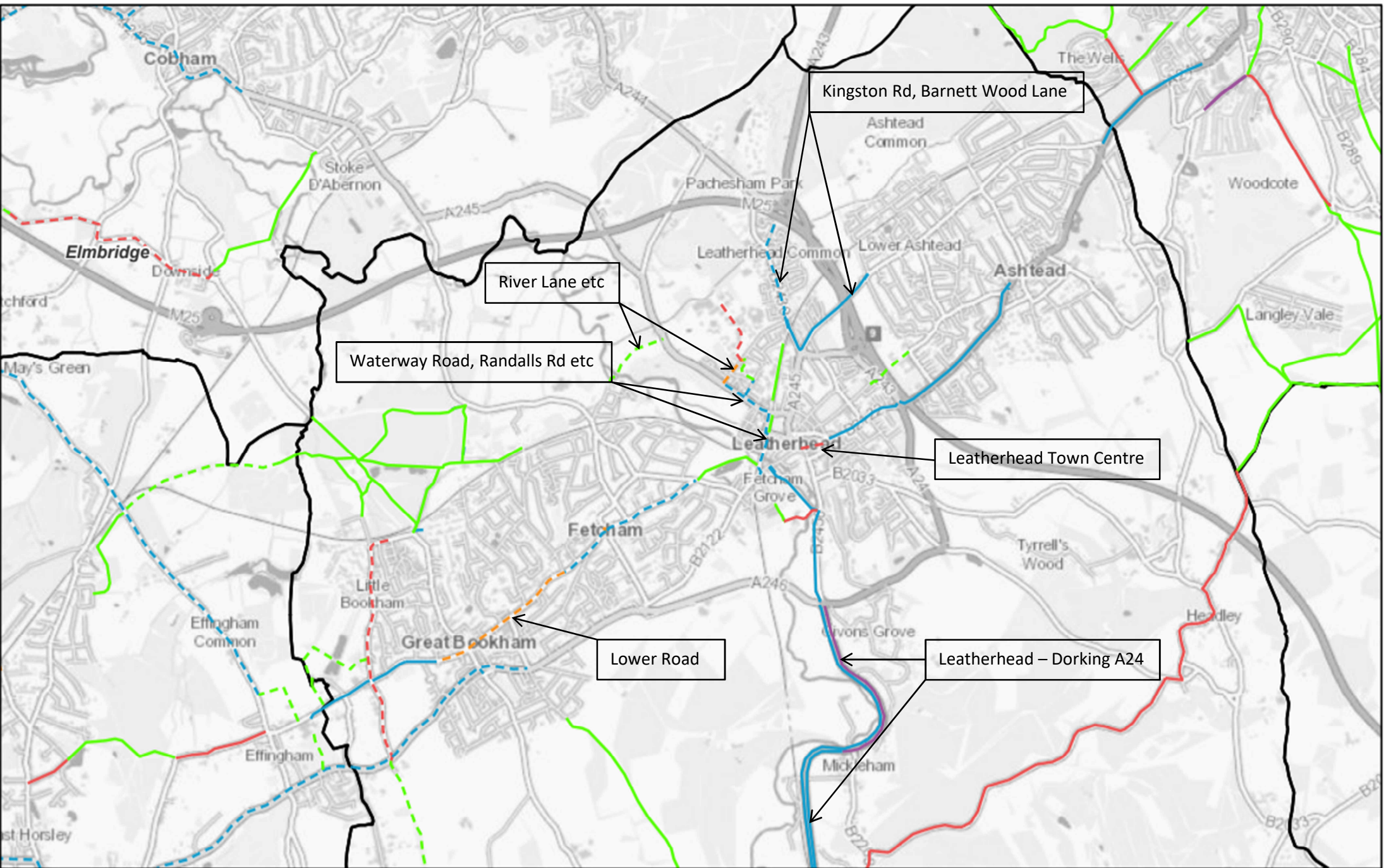
-  Cycle lane
-  Cycle track
-  Cycle-friendly traffic management
-  Greenway
-  Signed advisory route

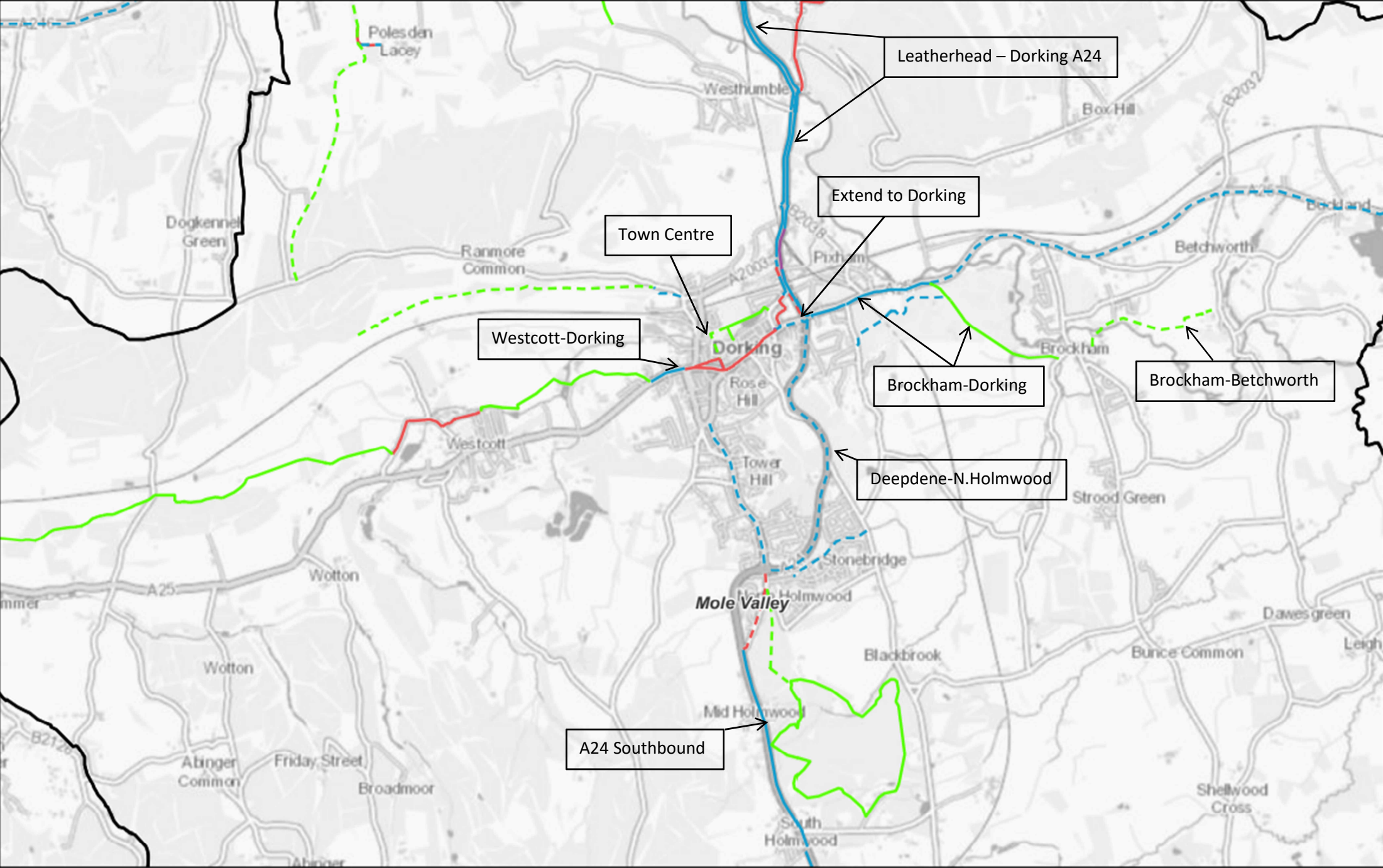
Suggested route infrastructure

-  Cycle lane
-  Cycle track
-  Cycle-friendly traffic management
-  Greenway
-  Signed advisory route

District and Borough Boundaries







Leatherhead – Dorking A24

Extend to Dorking

Town Centre

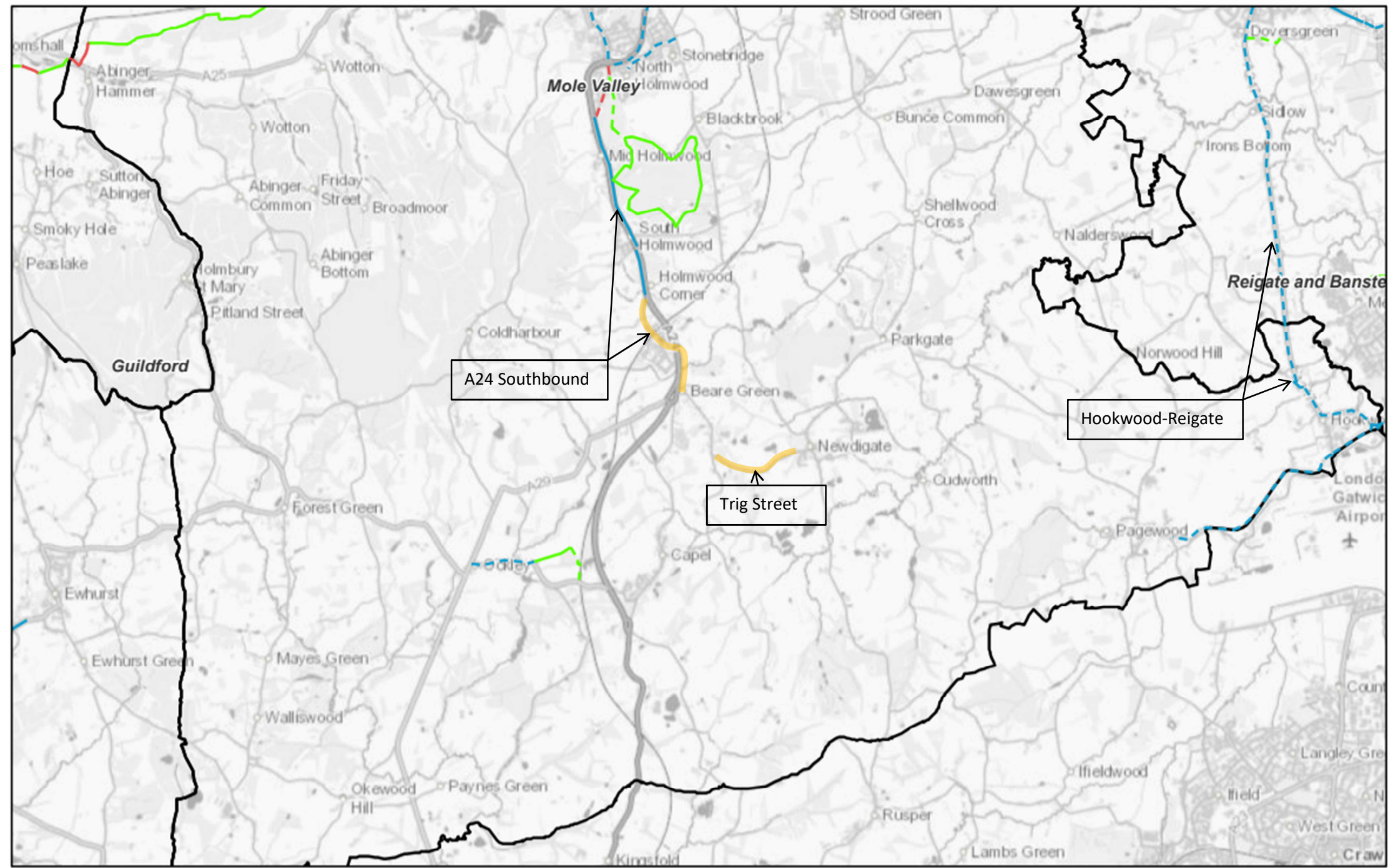
Westcott-Dorking

Brockham-Dorking

Brockham-Betchworth

Deepdene-N.Holmwood

A24 Southbound



A24 Southbound

Trig Street

Hookwood-Reigate